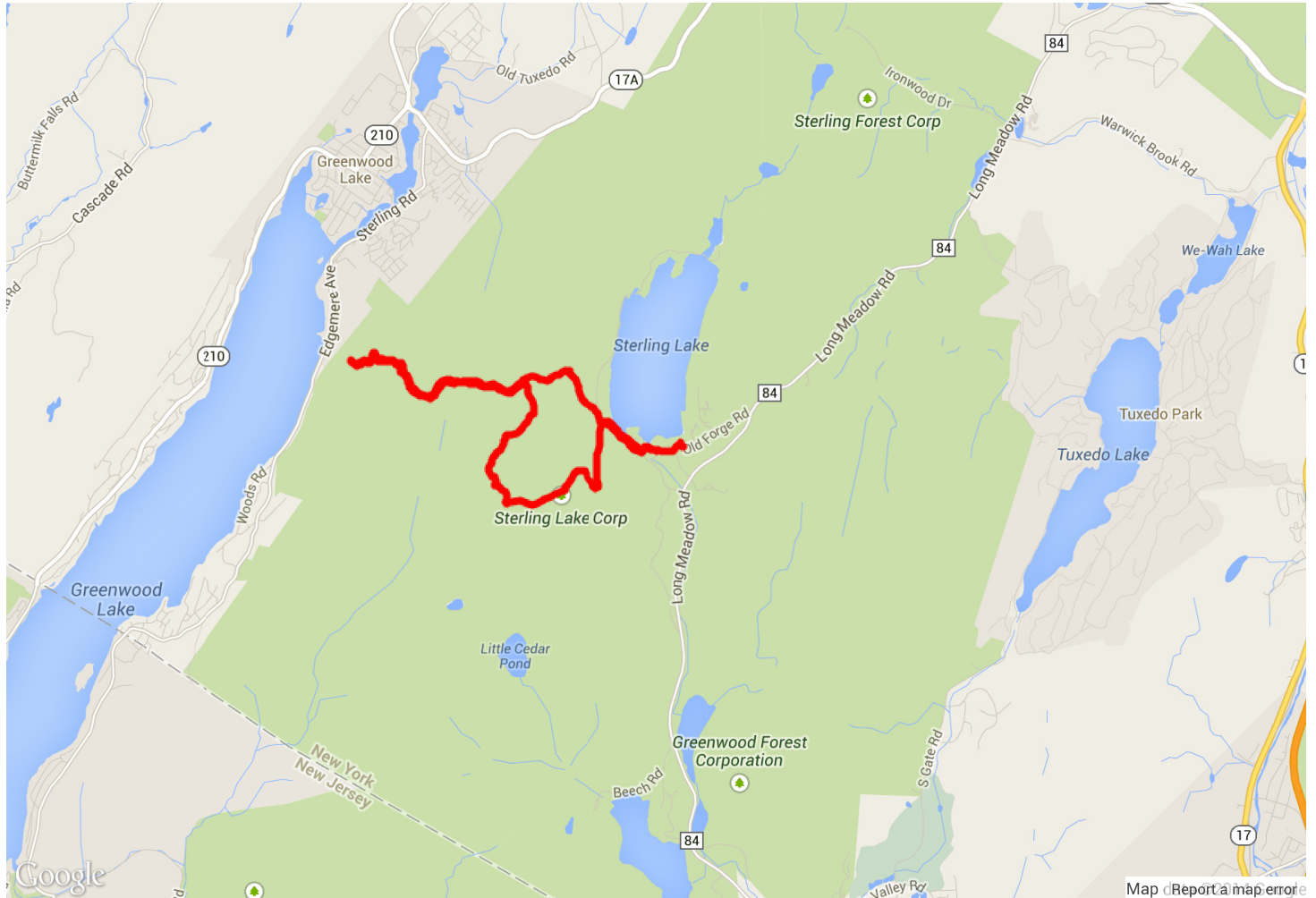




uTrack - Sequence 1 [hide report](#)

Track on the map



[Show start of track](#)

[Show end of track](#)

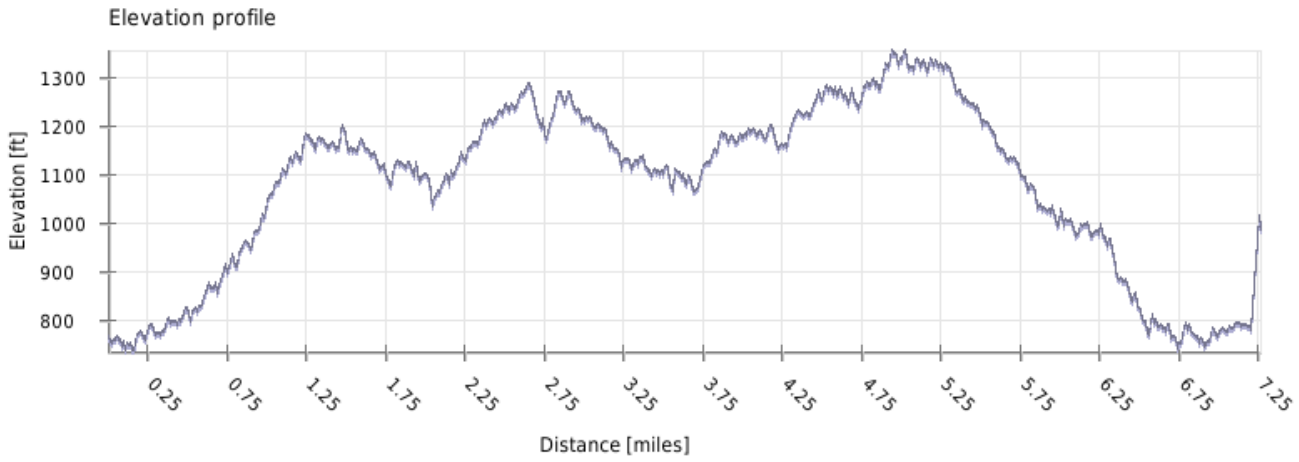
[Show highest point of track](#)

[Show lowest point of track](#)

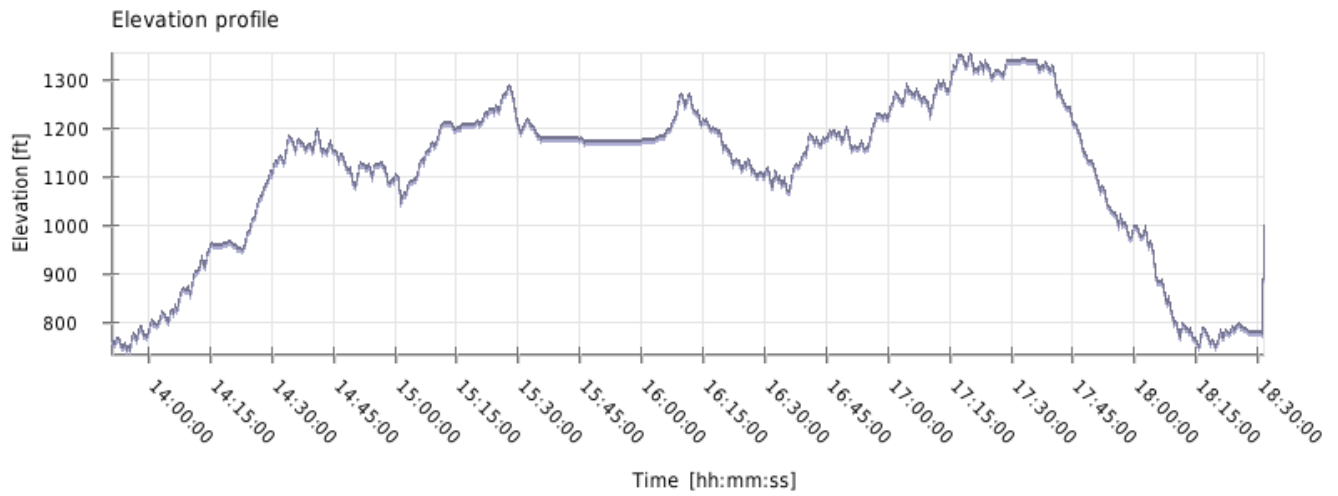
[Fastest point of track](#)

Elevation

Click for enlarge



[Click for](#)

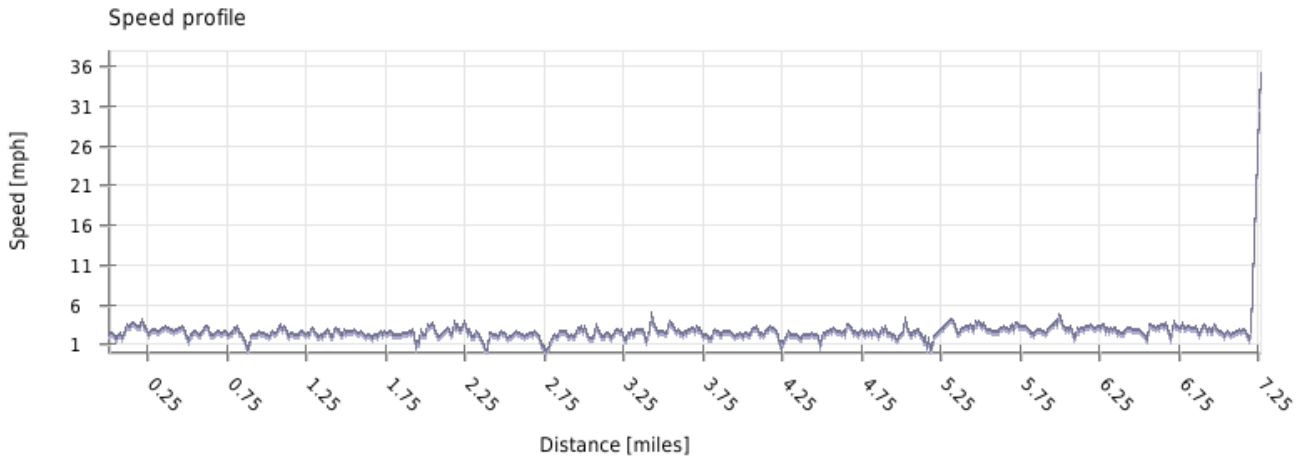


enlarge

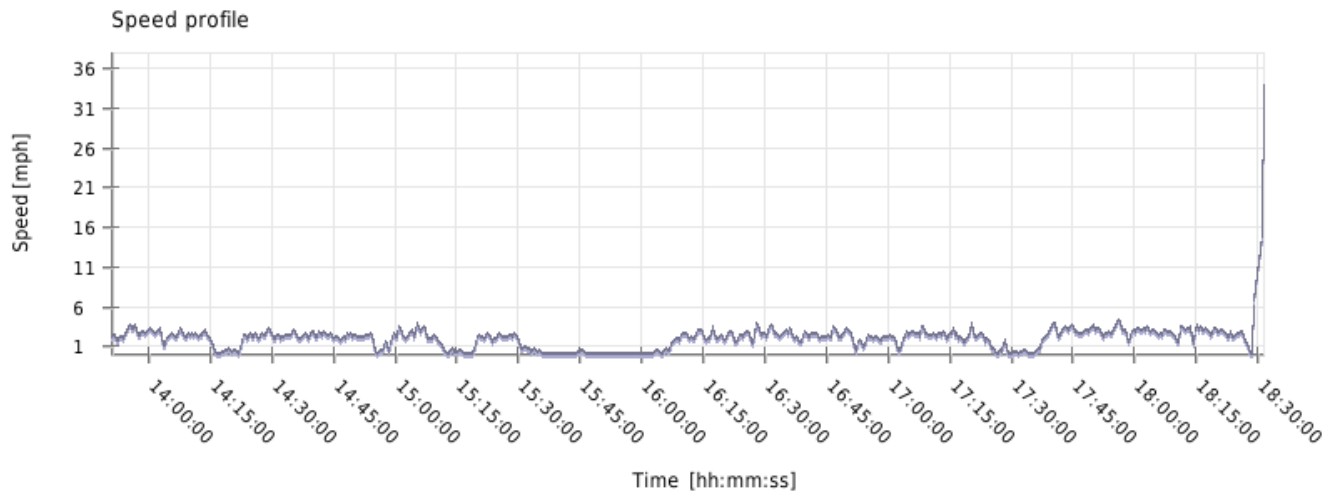
Minimum elevation: 734.9 ft
Maximum elevation: 1355 ft
Average elevation: 1101.1 ft
Maximum difference: 620.1 ft
Total climbing: 4839.2 ft
Total descent: 4639.1 ft
Start elevation: 777.6 ft
End elevation: 977.7 ft
Final balance: 200.1 ft

Speed

[Click for enlarge](#)



[Click for](#)



enlarge

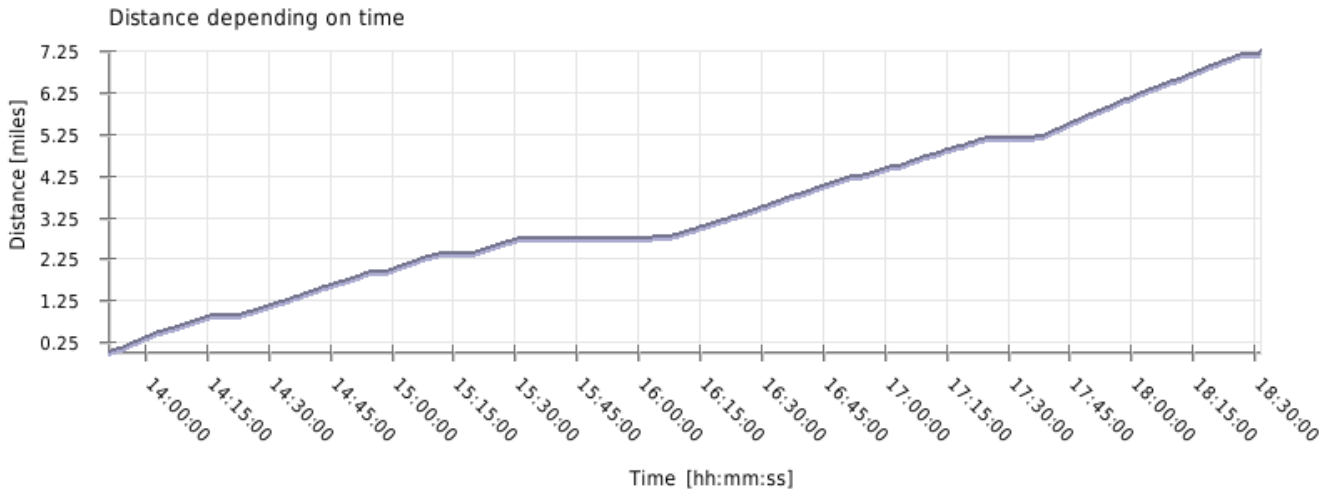
Minimum speed: 0 mph
Maximum speed: 38 mph
Average climbing speed : 6.7 mph
Average descent speed : 4.2 mph
Average flat speed: 4.2 mph
Average speed: 4.8 mph

Time

Date of track: 15.9.2014
Start time: 13:50:58
End time: 18:31:34
Total track time: 4h 40m 36s
Climbing time: 1h 35m 02s
Descent time: 1h 29m 28s
Flat time: 1h 36m 06s

Distance

[Click for enlarge](#)



Total flat distance: 6.8 miles
Total real distance: 7.3 miles
Climbing distance: 3.1 miles
Descent distance: 3.1 miles
Flat distance: 1.1 miles

Complete report export

 [Save report as PDF file](#)
generated by [uTrack](#) // [Crempa](#)